

T02672-1a

Copy No. 6

SECRET

~~TOP SECRET~~

file off



BRITISH ASSAULT AREA



~~BIGOT~~

NAVAL OPERATION ORDERS

(Short Title: ONBA)

009 X Short Title ONBA
X 300.14
+0451

SGS - SHAEF File No.

- 6 - 5/65
- 7,8 G-3
- 9 G-4
- 10 AG RECORDS

DECLASSIFIED


Authority JCS memo 1/17/73
By RUM NLE DA 1/10/74

Office of Flag Officer,
British Assault Area.

The enclosed orders will be brought into force by signal when Flag Officer, British Assault Area, assumes command. They are to be referred to in signals and correspondence as "ONBA - ".

2. They will supersede previous orders for the British Assault Area, relevant extracts from which have been reprinted herein.

3. When necessary to correct these orders by signal, a general signal will be made in the "YO" (British Assault Area) Operational signal series.



J. W. RIVETT-CARNAC,
Rear-Admiral.

CONTENTS

ONBA's allocated

Section I	-	General	1 - 50
Section II	-	Build-Up	51 - 100
Section III	-	Defence	101 - 150
Section IV	-	Bombardment	151 - 200
Section V	-	Air Sea Rescue	201 - 210
Section VI	-	Summary of Signals	211 - 300

~~TOP SECRET~~

Building Bookings



DIAGRAM NO. 1.


TO ACCOMPANY ONBA. Nos 1. TO 4.

LONG. 00° 40' W

LAT. 49° 40' N

00° 00'

49° 40'



U.S.
NAVAL AREA

BRITISH

SEAWARD

AREA

AREA
'PIKE'

AREA
'TUNNY'

SCALLOPS
PLUS

SCALLOPS

SCALLOPS
MINUS



River Seine

BRITISH

sub dred
COLD

sub dred
JUNO

sub dred
SWORD

OUTER ANCHORAGE

OUTER ANCHORAGE

N.O.I.C. "G"

N.O.I.C. "J"

N.O.I.C. "S"

MERVILLE
REDOUBT

IO4 sub dred.

IO2 sub dred.


IO1 sub dred.

1st. U.S. ARMY

2nd. ARMY

MULBERRY "B" AND
GOOSEBERRIES 3, 4 & 5
shown in red

APPROX. SCALE : SEA MILES.



50'

40'

30'

20'

10'

15'

20'

25'

30'

35'

British Assault Area - Naval Operation Orders

SECTION I - GENERAL

1. LIMITS OF BRITISH ASSAULT AREA.

NORTH Lat. 49° 40' N.

SOUTH }
EAST } North Coast of FRANCE.

WEST Line 025° (true) from the root of Western breakwater at PORT-EN-BESSIN (49° 21' N., 00° 45' W. approx.) to longitude 00° 40' W., thence 000° (true). (U.S./BRITISH dividing line).



2. DIVISION OF BRITISH ASSAULT AREA (See Diag. No. 1).

Reference Points.

POINTE DE VER LIGHT	49° 20' N.	00° 31' W.	(approx.)
ST. AUBIN LIGHT	49° 20' N.	00° 24' W.	"
MERVILLE REDOUBT	49° 17' N.	00° 13' W.	"
CAP D'ANTIFER LIGHT	49° 41' N.	00° 10' E.	"

(1) Special British mined areas in the vicinity of HAVRE.

SCALLOPS The waters East of longitude 00° 05' W. between latitudes 49° 32' N. and 49° 26' N.

SCALLOPS PLUS The waters North of SCALLOPS and East of a line drawn from position 49° 32' N. 00° 05' W. in a direction 047° (true) to CAP D'ANTIFER LIGHT.

SCALLOPS MINUS The waters South of SCALLOPS and East of a line drawn from position 49° 26' N. 00° 05' W. in direction 145° (true) to the Coast.

(These areas are identical with those formerly established by N.C.E.T.F.'s BAADO. No. 1).

(2) BRITISH HARBOUR AREA - Waters within the following limits.

NORTH and EAST A line drawn from position 318° POINTE DE VER Light 9.5 (on the U.S./British dividing line) in a direction 095° to position 000° ST. AUBIN Light 6'.5 thence 110° to position 000° MERVILLE REDOUBT 7'.0, thence 180° to MERVILLE REDOUBT.

/SOUTH

British Assault Area - Naval Operation Orders

SECTION I - GENERAL (Continued)

2. DIVISION OF BRITISH ASSAULT AREA (See Diag. No. 1) (Continued).

SOUTH The North Coast of FRANCE.

WEST The U.S./British dividing line.

(The limits of this area are identical with those containing the areas GOLD, JUNO and SWORD previously established by N.C.E.T.F.'s BAADO No. 1).

(3) Seaward Areas.

PIKE Boundaries:-

North 49° 40' N.

South Northern boundary of harbour area.

East Longitude of ST. AUBIN Light.

West U.S./British dividing lines.

TUNNY Boundaries:-

North 49° 40' N.

South Coast of FRANCE.

East SCALLOPS areas.

West PIKE and "Harbour" Areas.

TUNNY NORTH) dividing line Lat. 49° 32' N.
TUNNY SOUTH)

(These areas are identical with those formerly established by N.C.E.T.F.'s B.A.A.D.O. No. 1.)



3. SUB-DIVISION OF BRITISH "HARBOUR AREA" (See Diag. NO. 1)

(a) 3 Sub areas.

Dividing Line

GOLD (West) 000° (true) from POINTE DE VER LT.
JUNO (Centre) 000° (true) from ST. AUBIN LT.
SWORD (East)

(b) Inner and Outer Anchorages.

Further sub-dividing each Sub area. Inner anchorage will extend about 2½ miles off shore as laid down by signal to suit the circumstances found to obtain (See ONBA No. 5, para. 7).

/(c) GOLD

~~SECRET~~

Page 3(a)
15.5.44.



British Assault Area - Naval Operation Orders

SECTION I - GENERAL (continued)

3. SUB-DIVISION OF BRITISH "HARBOUR AREA" (See Diag.No.1) (continued).

(c) GOLD Sub area inner anchorages will be further subdivided as follows :-

PORT EN BESSIN
sub area inner anchorage

..... 000° (true) from Semaphore
Tower, position
(49°20.9'N. 00°42.8'W.)

MULBERRY "B"
sub area inner anchorage

..... 000° (true) from
49°20.6'N. 00°34.9'W.

GOLD AREA
sub area inner anchorage

/4. ESTABLISHED BERTHS

~~SECRET~~



Page 4
15.5.44.

British Assault Area - Naval Operation Orders

SECTION I - GENERAL (Continued)

4. ESTABLISHED BERTHS - SYSTEM OF INDICATING POSITIONS, LINES OR AREAS WITHIN THE "HARBOUR" AREA. (See Diag. No. 1).

(1) Reference point:- ST. AUBIN Light House ($49^{\circ} 20' N.$, $00^{\circ} 24' W.$ approx.)

Lines:-

A -- Northern boundary of Harbour area.

B to - Lines parallel to A, 5 cables apart.

P as follows:-
(incl.)

Line B	through position	000°	(true)	ST. AUBIN	LT.	6.0'
" C	"	"	"	"	"	5.5'
" D	"	"	"	"	"	5.0'
" E	"	"	"	"	"	4.5'
" F	"	"	"	"	"	4.0'
" G	"	"	"	"	"	3.5'
" H	"	"	"	"	"	3.0'
" J	"	"	"	"	"	2.5'
" K	"	"	"	"	"	2.0'
" L	"	"	"	"	"	1.5'
" M	"	"	"	"	"	1.0'
" N	"	"	"	"	"	0.5'
" P	through the chartered position of	ST. AUBIN Lighthouse.				

(2) Berths.

Are established 3 cables apart along each line and numbered consecutively from East to West with No. 1 on the Eastern boundary of the "Harbour area".

(3) Describing Berths or Positions.

Berth or position should be indicated by the letter of the line followed by the number of the berth in that line, e.g. C.24. Also E 44.5 (written) or E.44 FI 5 (hoisted) (indicating berth mid-way between E 44 and E 45).

More accurate positions may be given with reference to a berth, thus, 045° 1.7 cables from C 24.

(4) Small areas within the Harbour area should be indicated by the above system, e.g. Area F 41, F 43, G 43, J 40.